

Action Taken Report in connection with Observance of 'Rashtriya Ekta Diwas' National Unity Day

Date: 31.10.2023

In connection with the observance of 'Rashtriya Ekta Diwas' National Unity Day all the unit offices of RGCA has paid their tributes to Shri Sardar Vallabhbhai Patel on his birth anniversary, remembering his visionary statesmanship and the extraordinary dedication with "which he shaped the destiny of our nation. Banners were printed and displayed at all the project offices of RGCA. 'Rashtriya Ekta Diwas' Pledge has been taken by the employees by giving floral tribute to framed photograph of Shri Sardar Vallabhbhai Patel

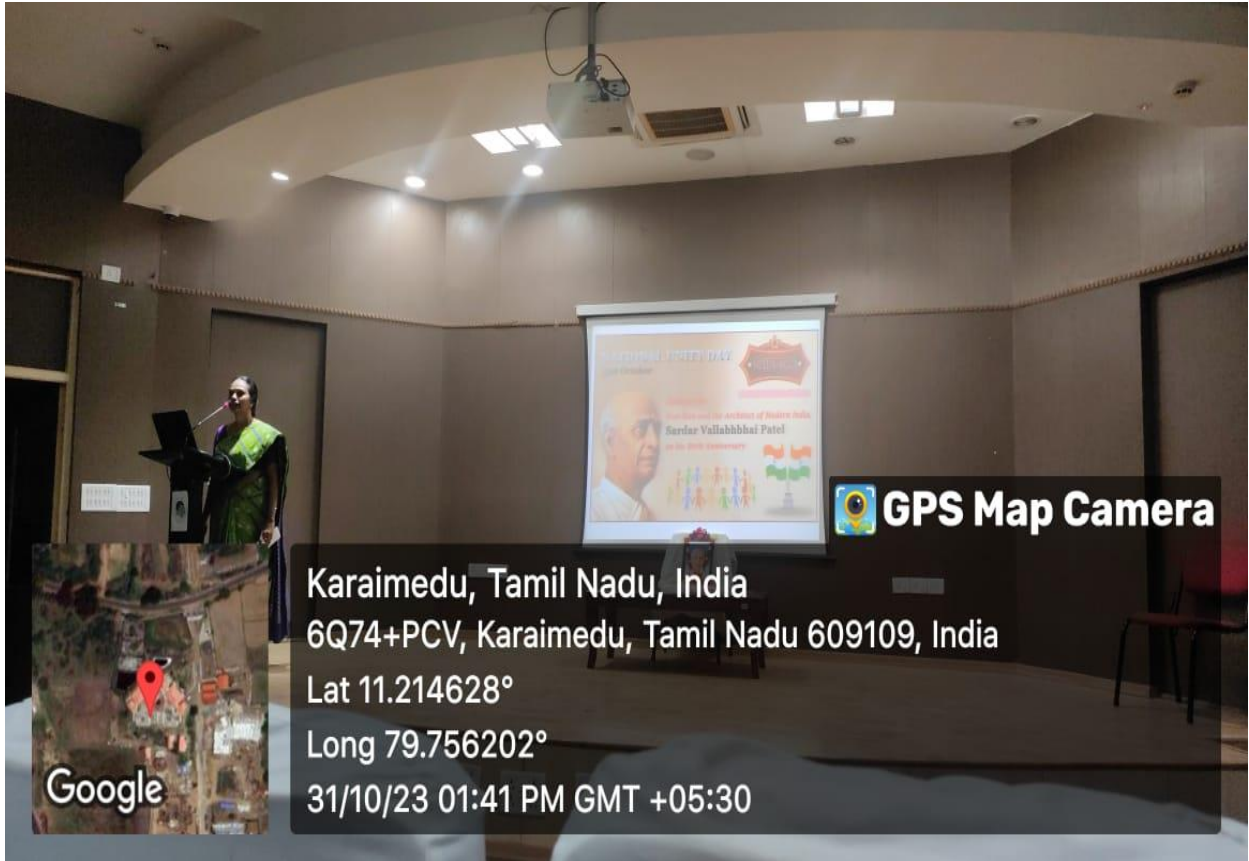


MPEDA - RGCA HO, Sirkali





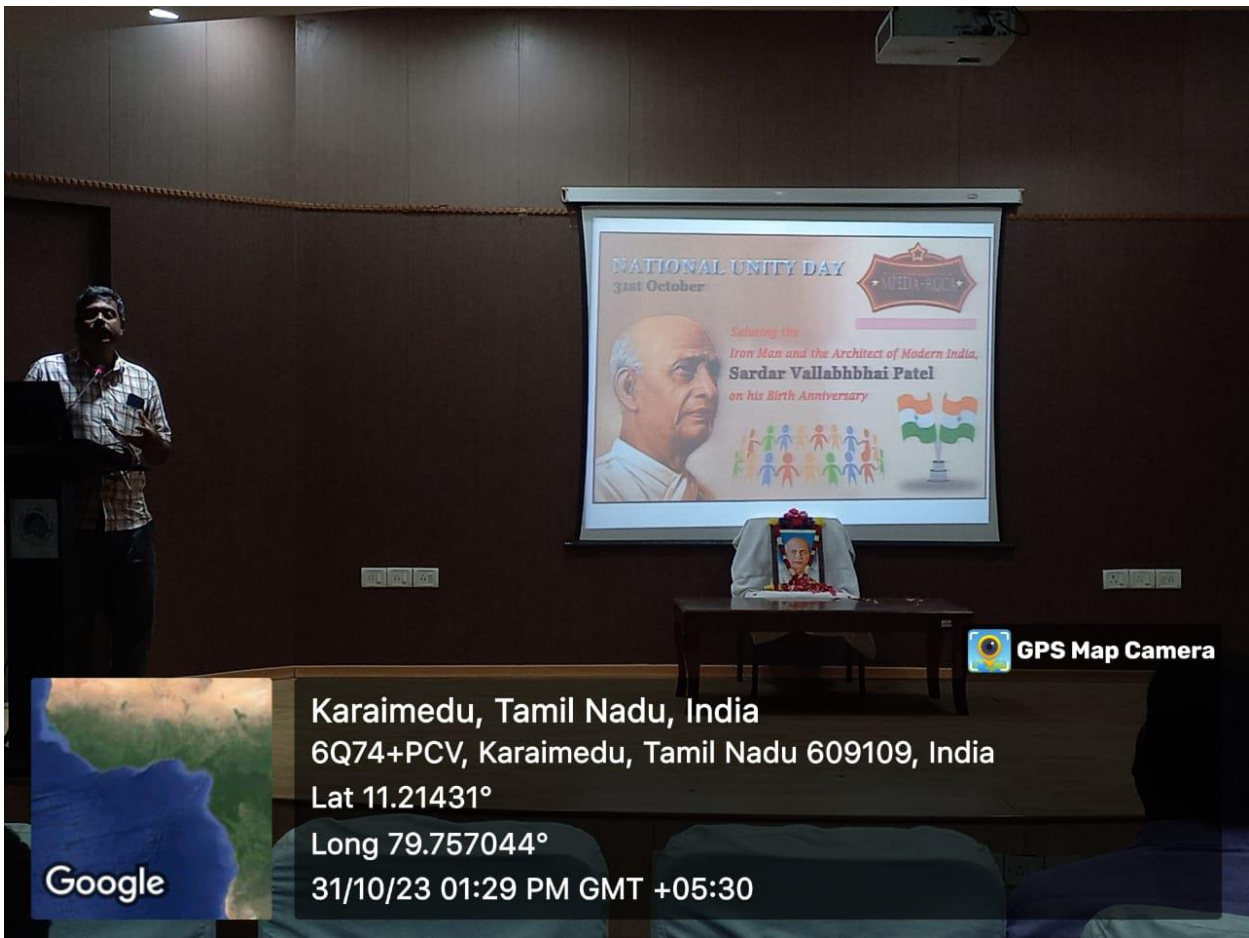
Karaimedu, Tamil Nadu, India
6Q74+PCV, Karaimedu, Tamil Nadu 609109, India
Lat 11.214641°
Long 79.756202°
31/10/23 01:31 PM GMT +05:30



 **GPS Map Camera**

Karaimedu, Tamil Nadu, India
6Q74+PCV, Karaimedu, Tamil Nadu 609109, India
Lat 11.214628°
Long 79.756202°
31/10/23 01:41 PM GMT +05:30

Google



 **GPS Map Camera**

Karaimedu, Tamil Nadu, India
6Q74+PCV, Karaimedu, Tamil Nadu 609109, India
Lat 11.21431°
Long 79.757044°
31/10/23 01:29 PM GMT +05:30

Google

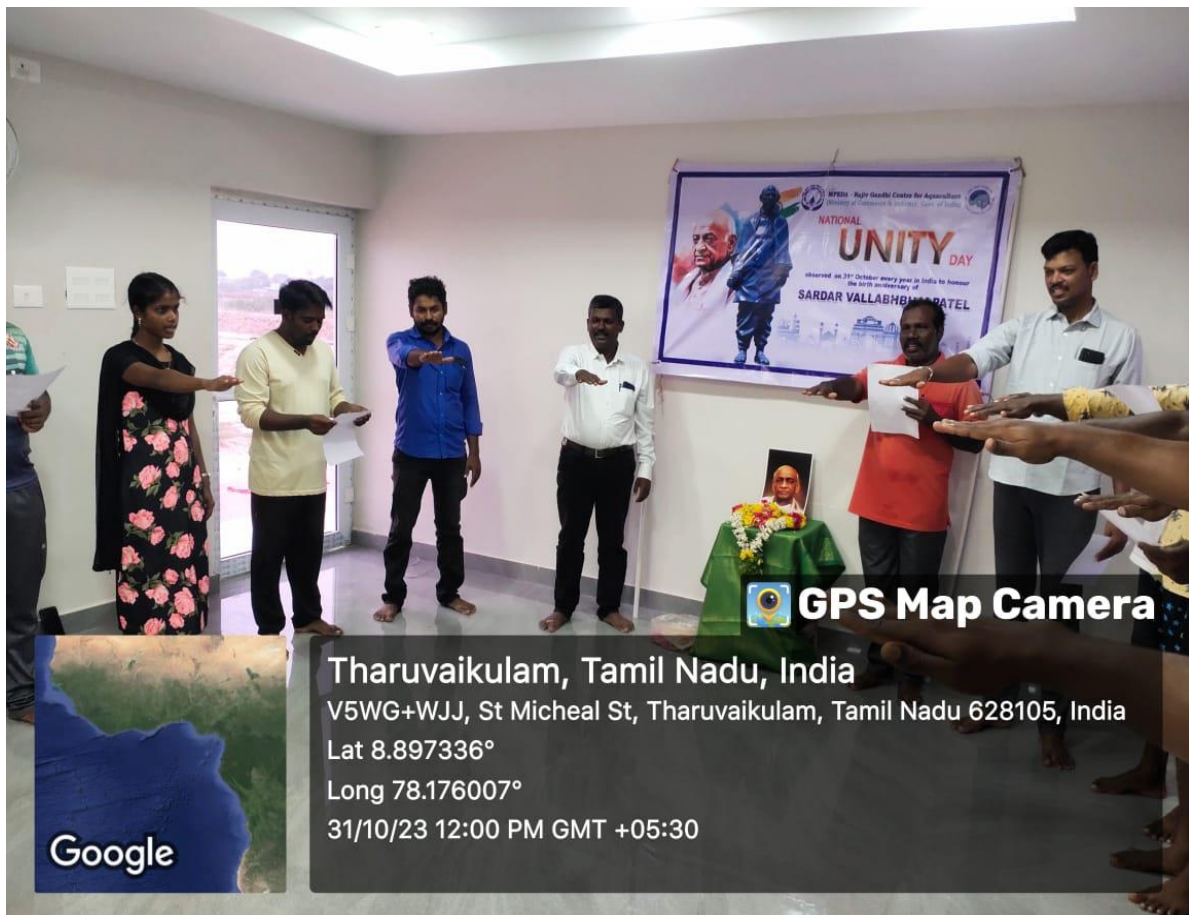


MPEDA - RGCA Seabass and Mud Crab Hatcheries, Thoduvai





MPEDA - RGCA Artemia Project, Tharuvaikulam






 **GPS Map Camera**

Tharuvaikulam, Tamil Nadu, India
V5WG+WJJ, St Micheal St, Tharuvaikulam, Tamil Nadu 628105, India
Lat 8.897336°
Long 78.176007°
31/10/23 11:59 AM GMT +05:30



 **GPS Map Camera**

Tharuvaikulam, Tamil Nadu, India
V5WG+WJJ, St Micheal St, Tharuvaikulam, Tamil Nadu 628105, India
Lat 8.897336°
Long 78.176007°
31/10/23 11:59 AM GMT +05:30




MPEDA - RGCA BMC, Visakhapatnam






GPS Map Camera



Kapuluppada, Andhra Pradesh, India
RCM7+P7R, Mangamari Peta, Kapuluppada, Visakhapatnam,
Andhra Pradesh 530048, India
Lat 17.834158°
Long 83.414215°
31/10/23 02:53 PM GMT +05:30



GPS Map Camera




Kapuluppada, Andhra Pradesh, India
RCM7+P7R, Mangamari Peta, Kapuluppada, Visakhapatnam,
Andhra Pradesh 530048, India
Lat 17.834198°
Long 83.414192°
31/10/23 02:46 PM GMT +05:30

MPEDA - RGCA Tilapia Project, Manikonda





 **GPS Map Camera**



Kandalampadu, Andhra Pradesh, India
CRPH+CW8, Kandalampadu, Andhra Pradesh 521260, India
Lat 16.43599°
Long 80.829418°
31/10/23 12:10 PM GMT +05:30



 **GPS Map Camera**



Kandalampadu, Andhra Pradesh, India
CRPH+CW8, Kandalampadu, Andhra Pradesh 521260, India
Lat 16.43599°
Long 80.829418°
31/10/23 12:05 PM GMT +05:30



 **GPS Map Camera**



Kandalampadu, Andhra Pradesh, India
CRPH+CW8, Kandalampadu, Andhra Pradesh 521260, India
Lat 16.43599°
Long 80.829418°
31/10/23 12:09 PM GMT +05:30

MPEDA - RGCA MFHP, Pozhiyoor & Cage Facility Muttom



 **GPS Map Camera**



Pozhiyoor, Kerala, India
73VW+W8H, Fisherman Colony Kurshadi, Pozhiyoor, Kulathoor, Kerala 629160, India
Lat 8.294858°
Long 77.095882°
31/10/23 12:29 PM GMT +05:30



 **GPS Map Camera**



Google

Pozhiyoor, Kerala, India

73VW+W8H, Fisherman Colony Kurshadi, Pozhiyoor, Kulathoor, Kerala 629160, India

Lat 8.294863°

Long 77.095868°

31/10/23 12:26 PM GMT +05:30



 **GPS Map Camera**



Google

Pozhiyoor, Kerala, India

73VW+W8H, Fisherman Colony Kurshadi, Pozhiyoor, Kulathoor, Kerala 629160, India

Lat 8.294863°

Long 77.095868°

31/10/23 12:26 PM GMT +05:30



MPEDA - RGCA DTSP, Andaman





MPEDA - RGCA MAC, Vallarpadam





MPEDA - RGCA AQF, Chennai





GPS Map Camera



Google

Chennai, Tamil Nadu, India

412, Sri Kapaleeswarar Nagar, Neelankarai, Chennai, Tamil Nadu 600041, India


Lat 12.949052°

Long 80.261106°

31/10/23 10:34 AM GMT +05:30



GPS Map Camera



Google

Chennai, Tamil Nadu, India

W7X6+H65, Sri Kapaleeswarar Nagar, Neelankarai, Chennai, Tamil Nadu 600041, India

Lat 12.948798°

Long 80.260967°

31/10/23 10:40 AM GMT +05:30